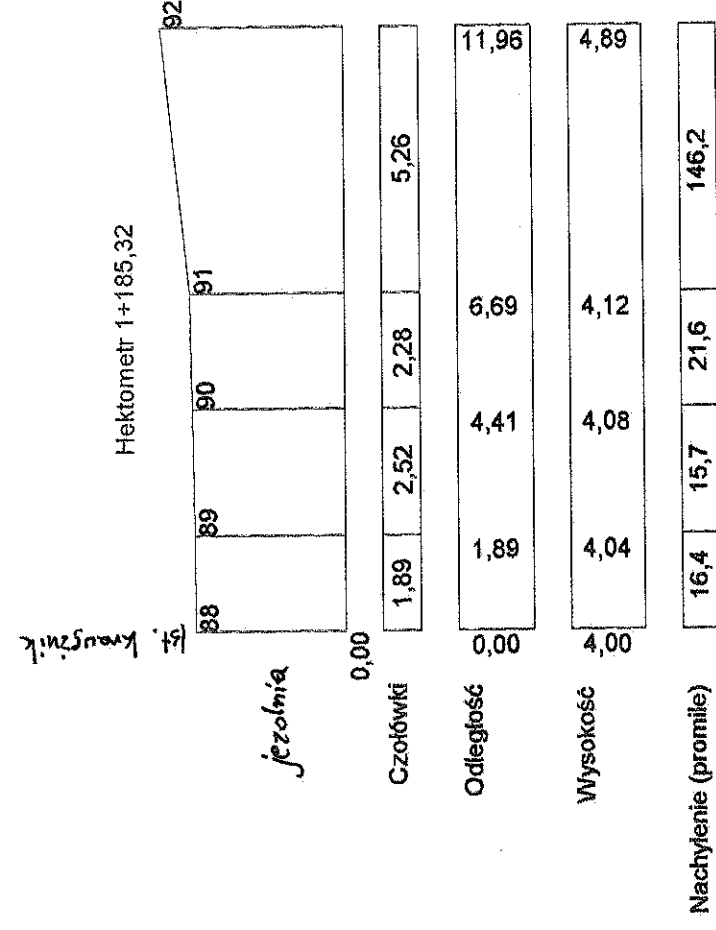
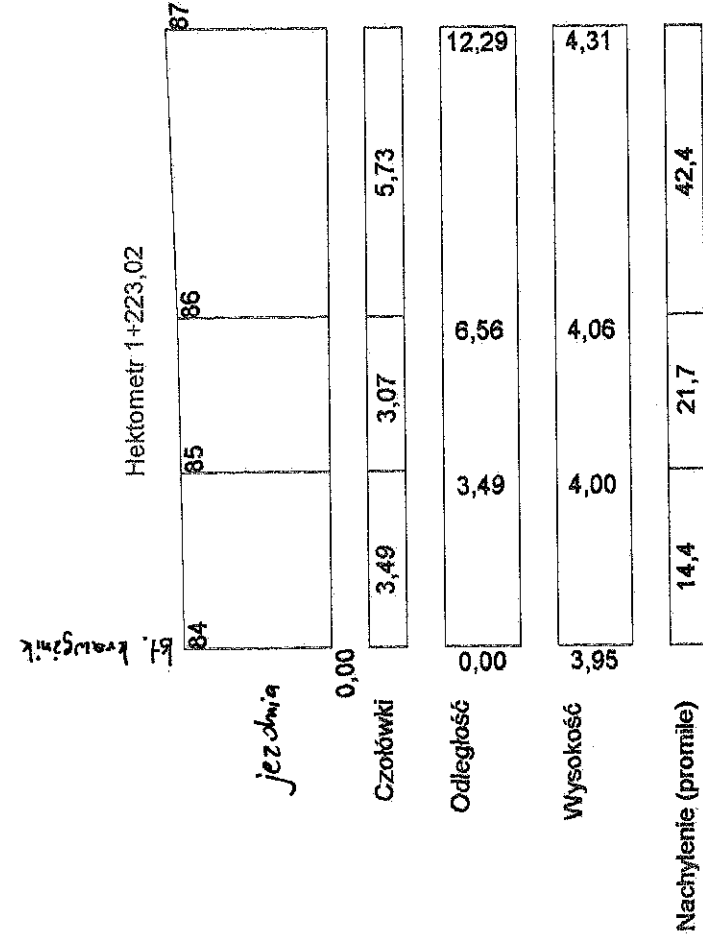
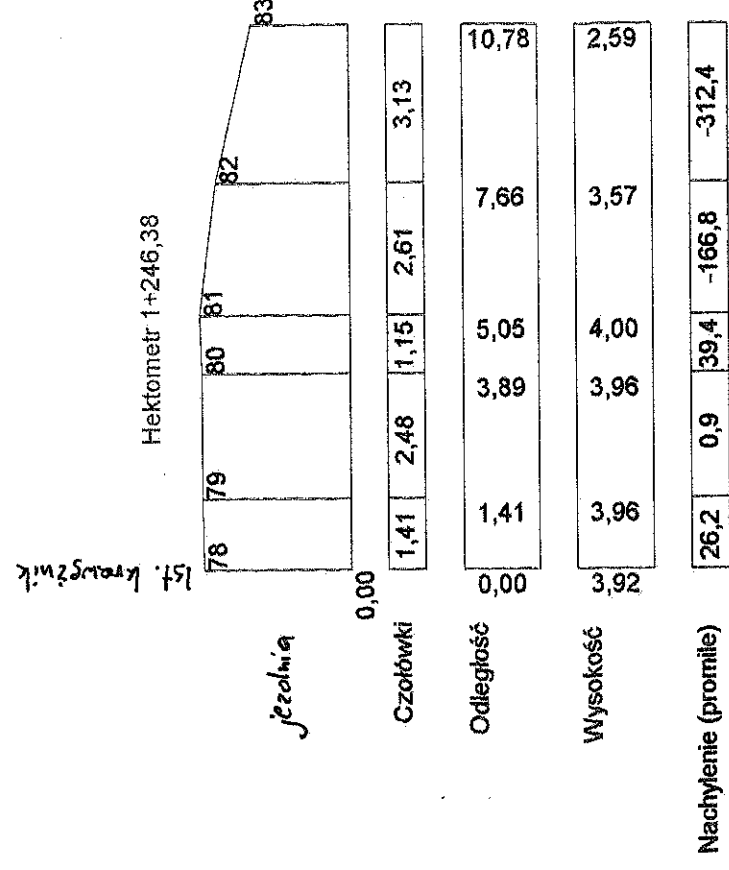
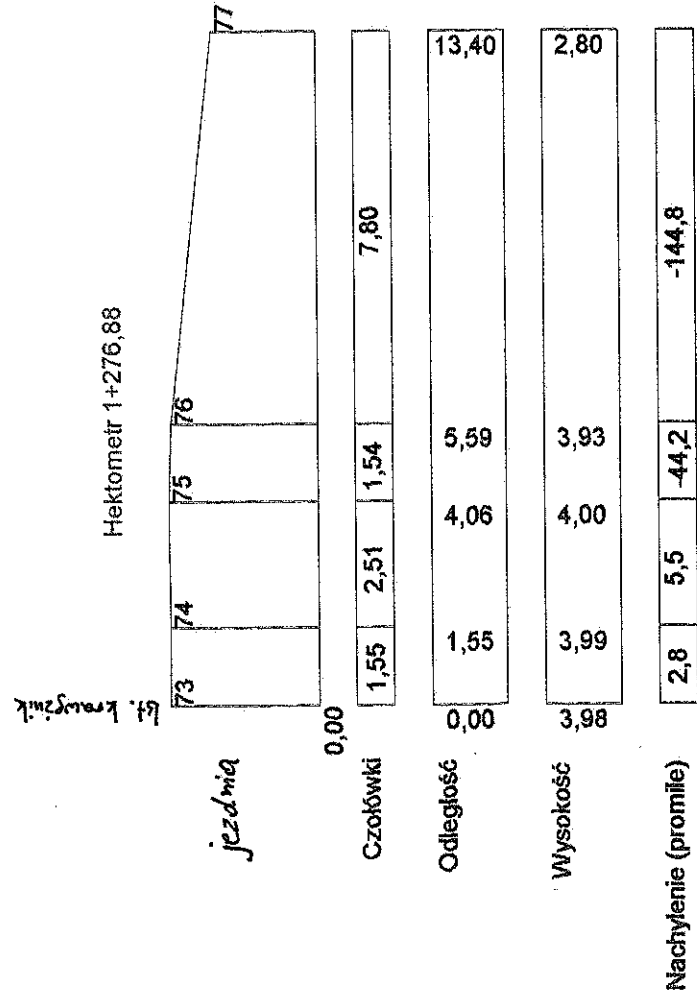
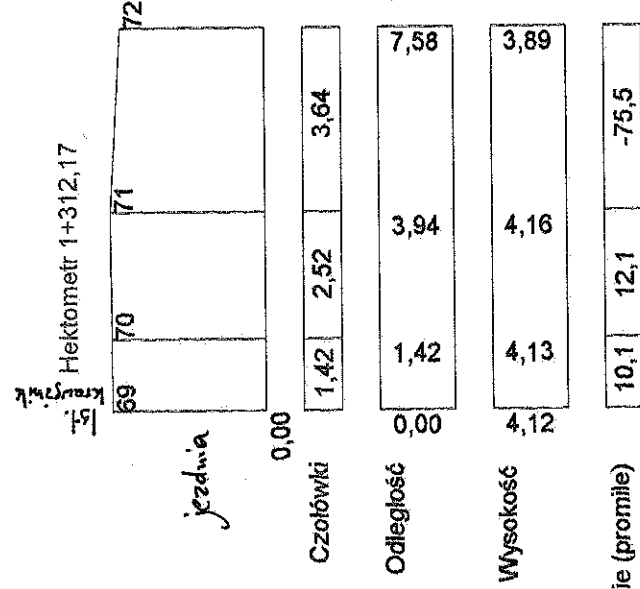
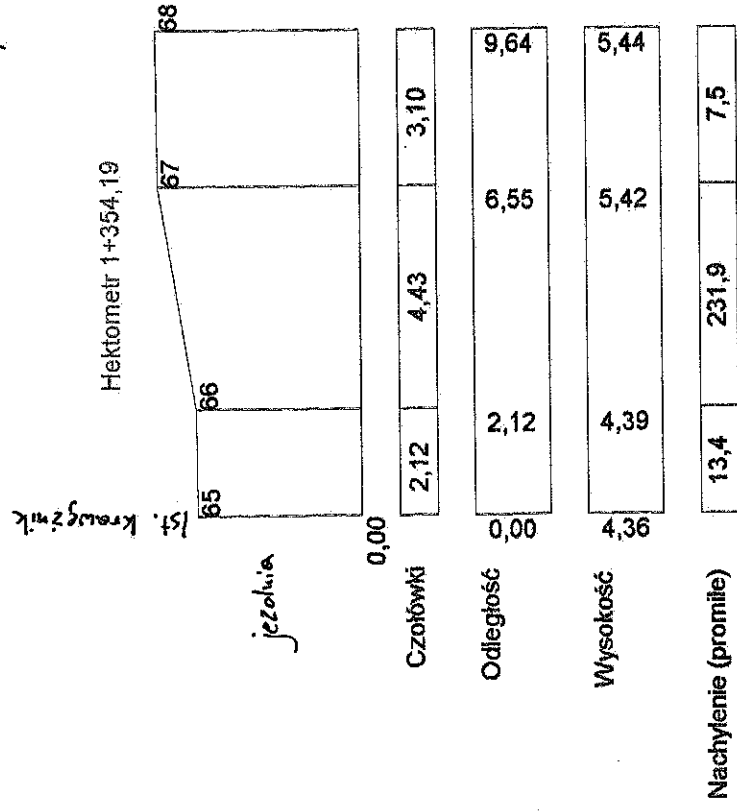
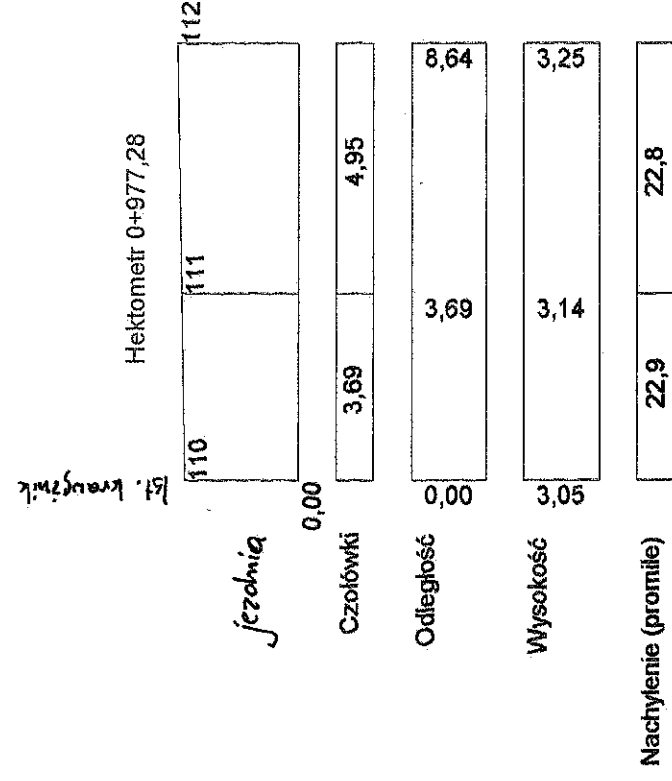
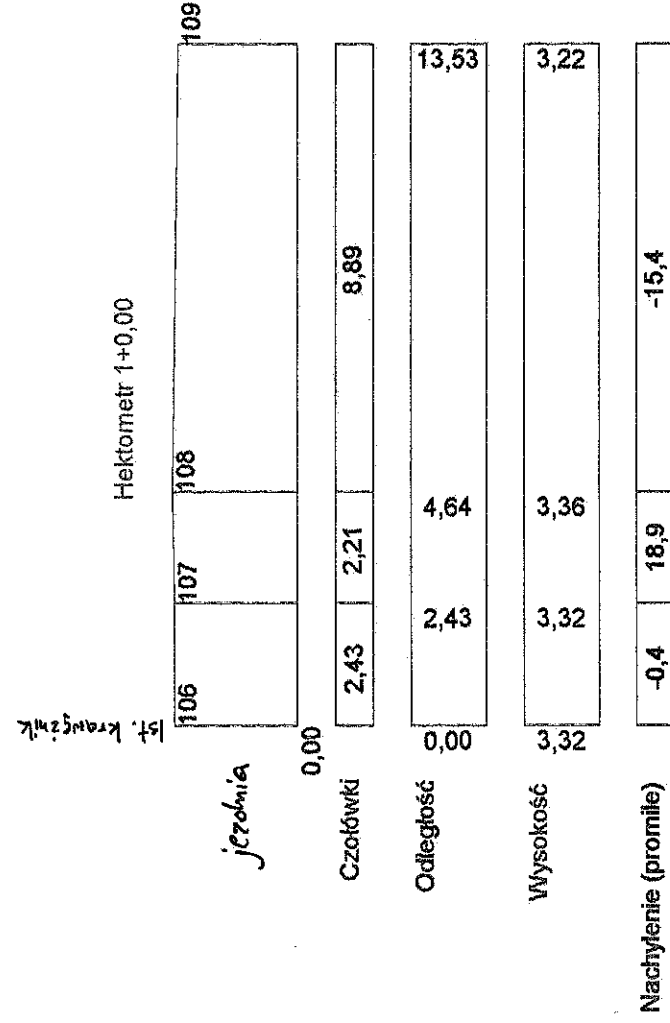
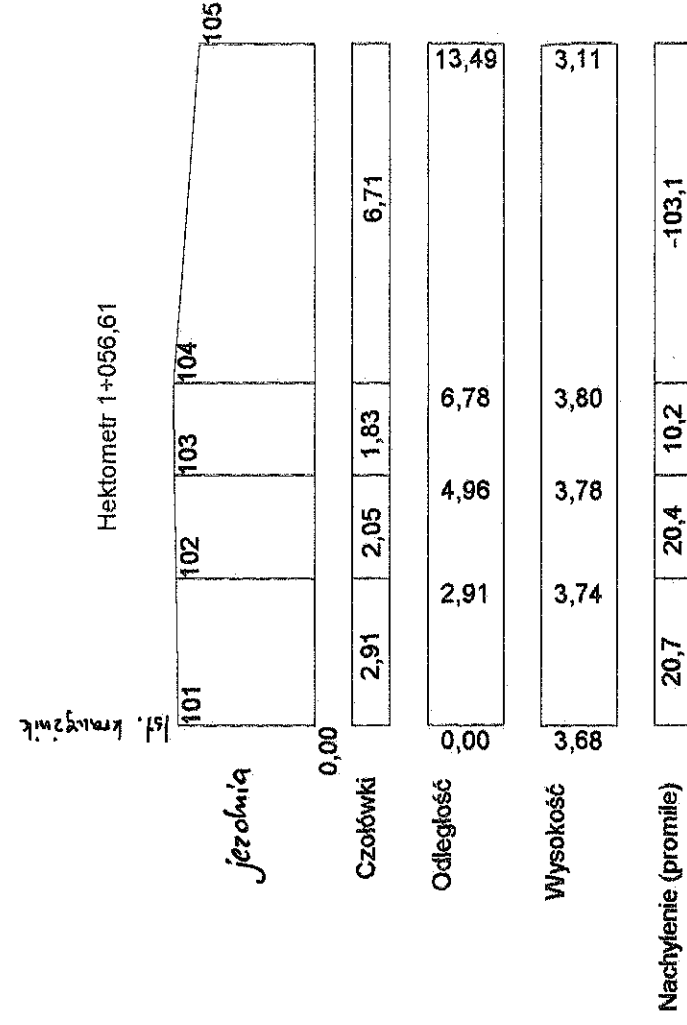
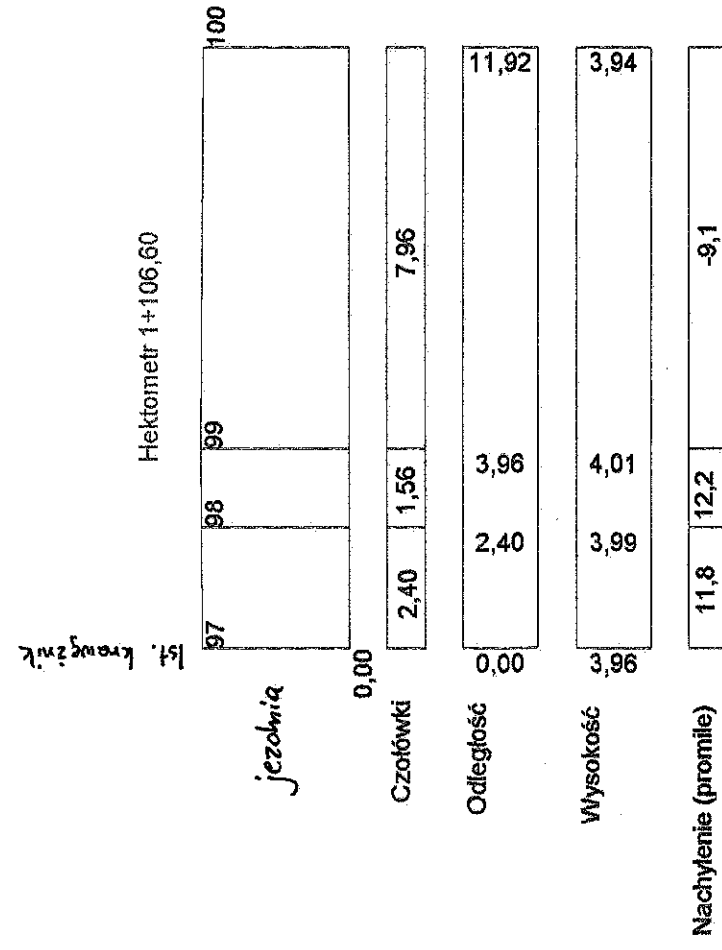
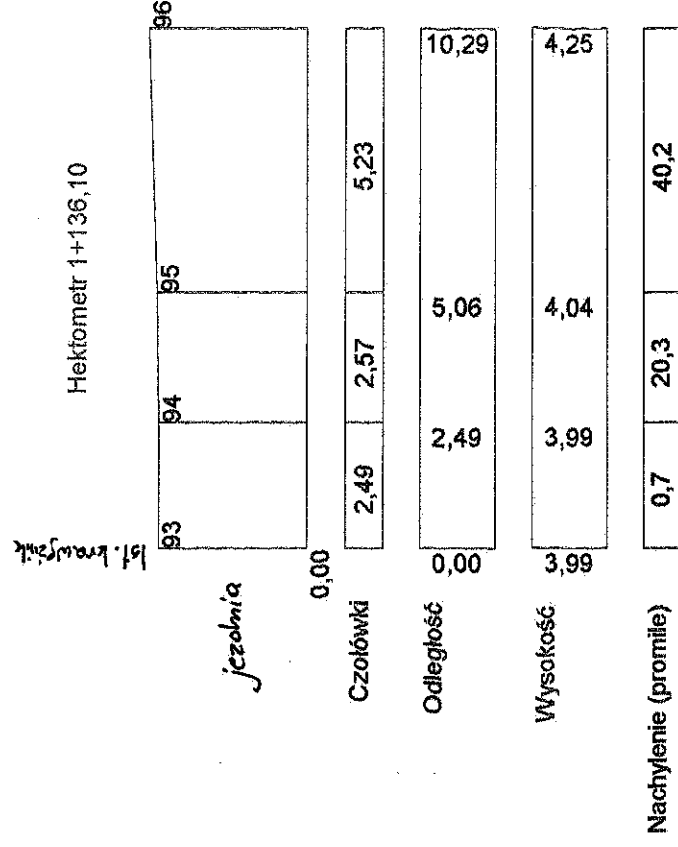
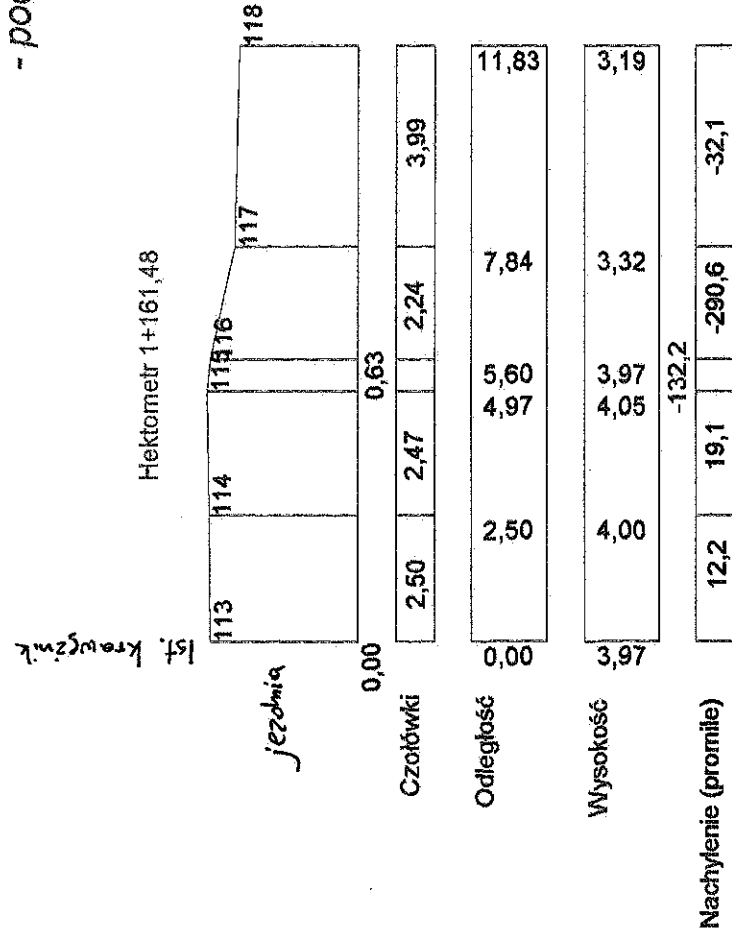


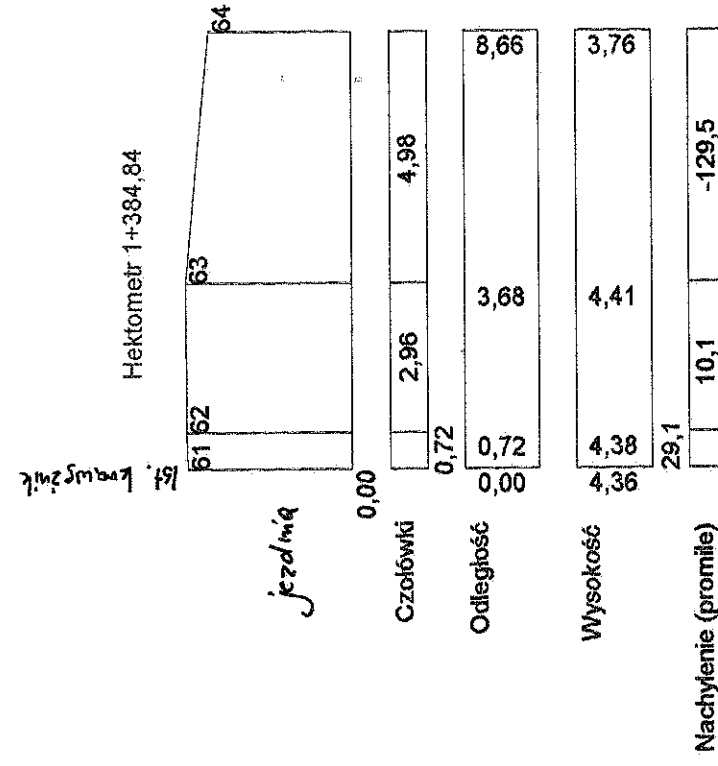
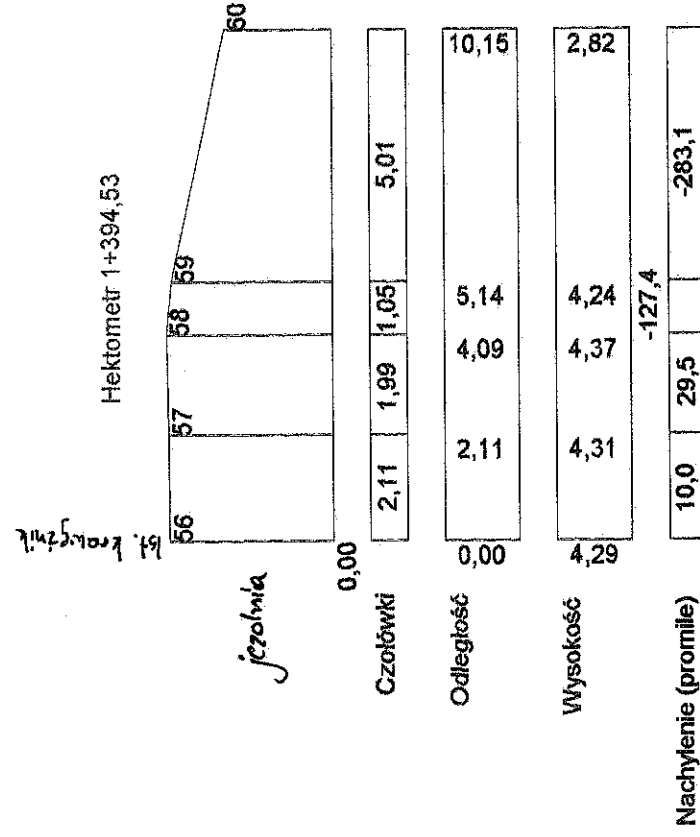
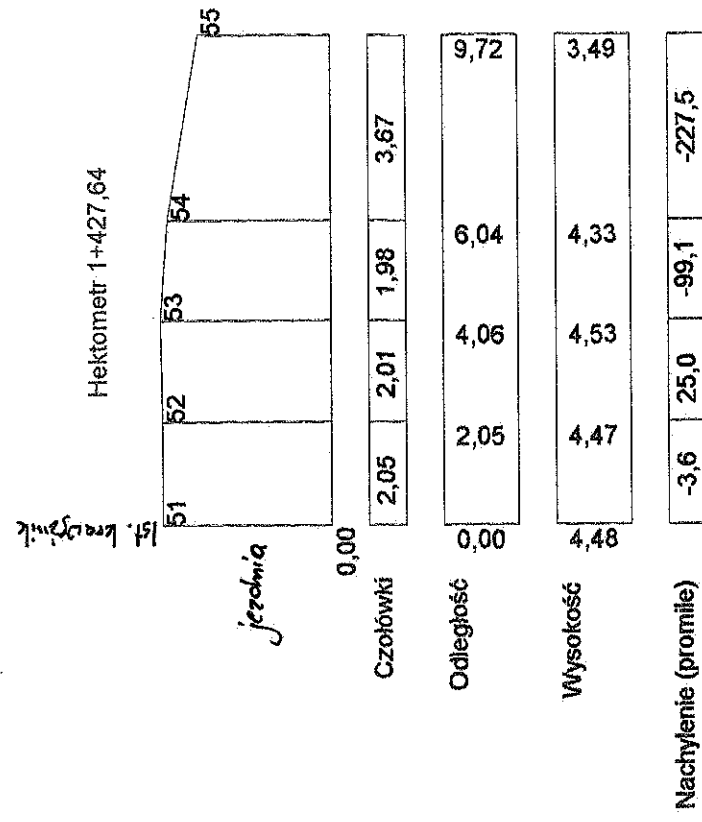
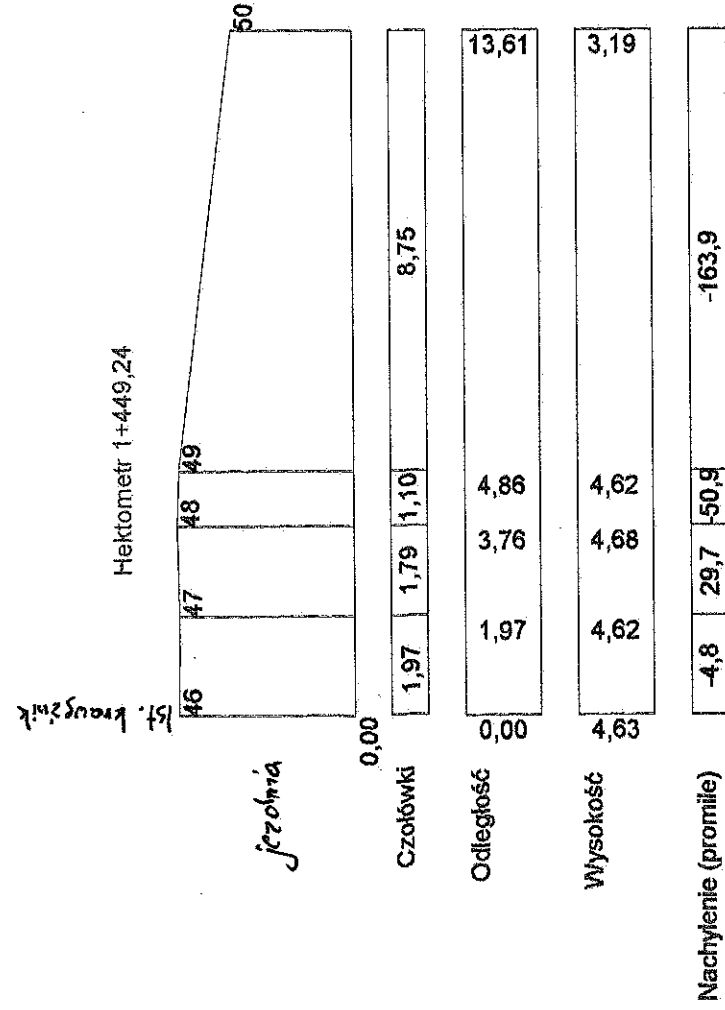
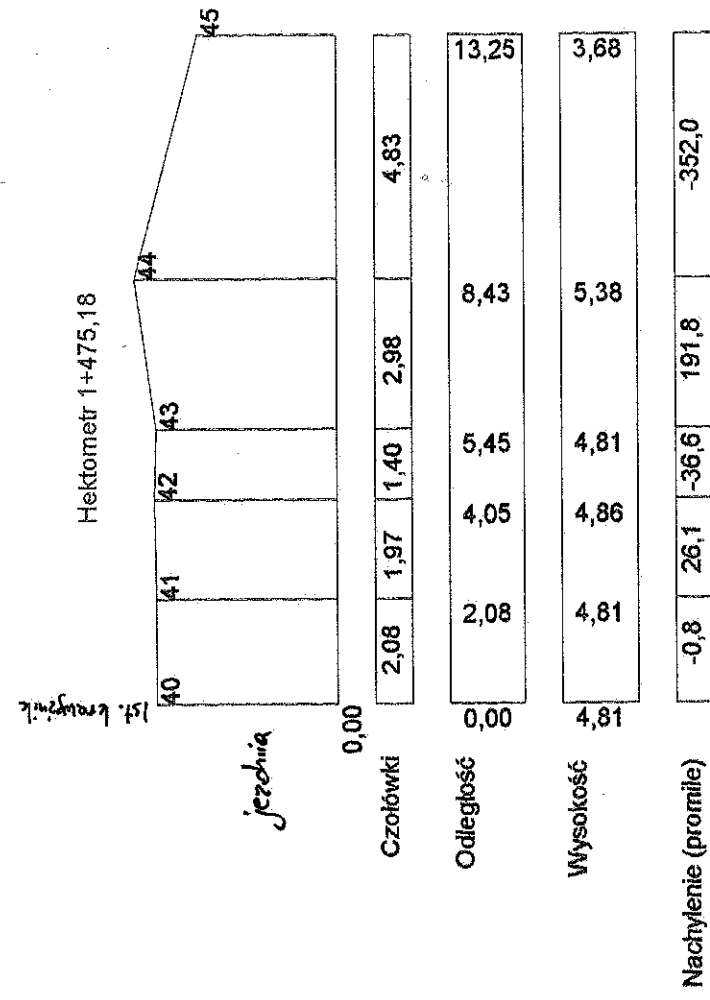
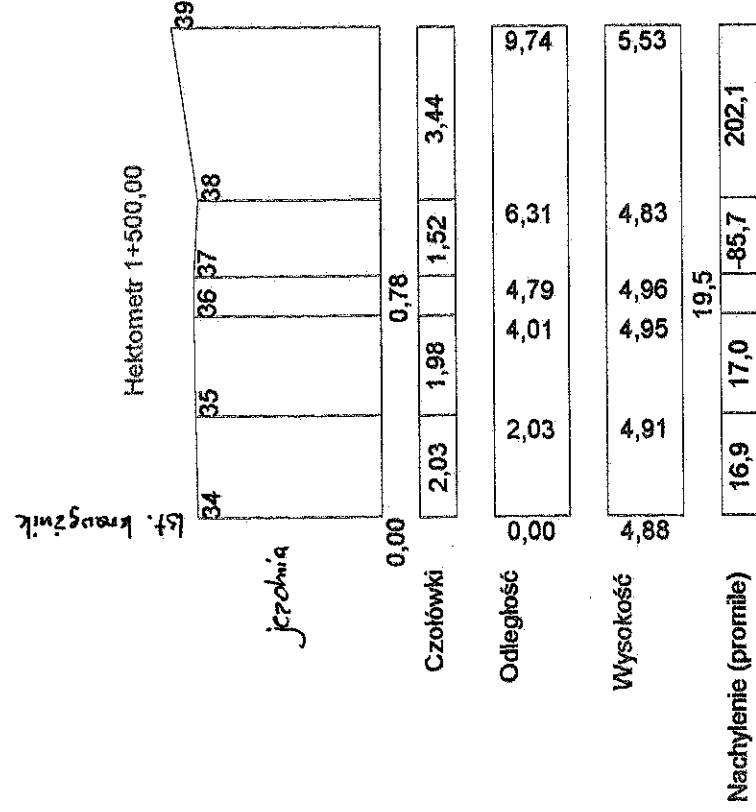
Pomiar istniejącej niwelety terenu ul. Grunwaldzkiej
- pod budowę ścieżki rowerowej



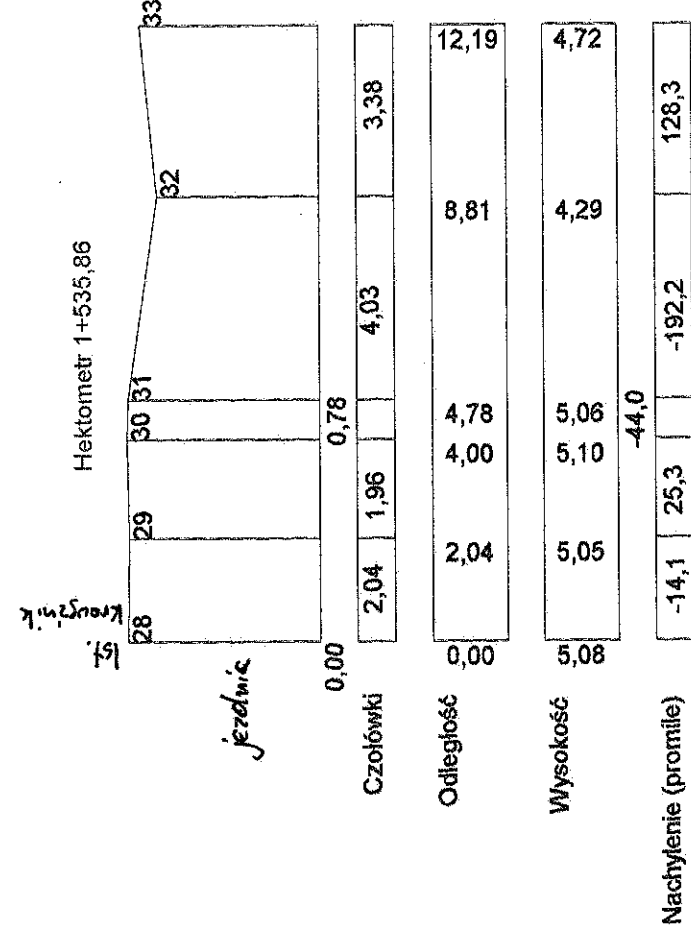
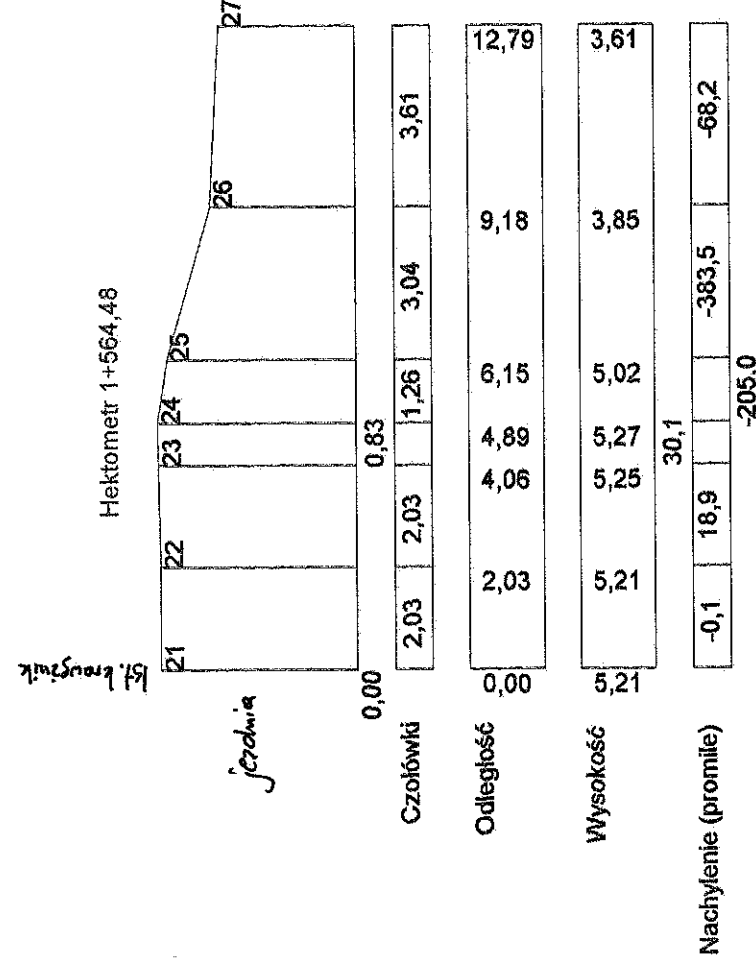
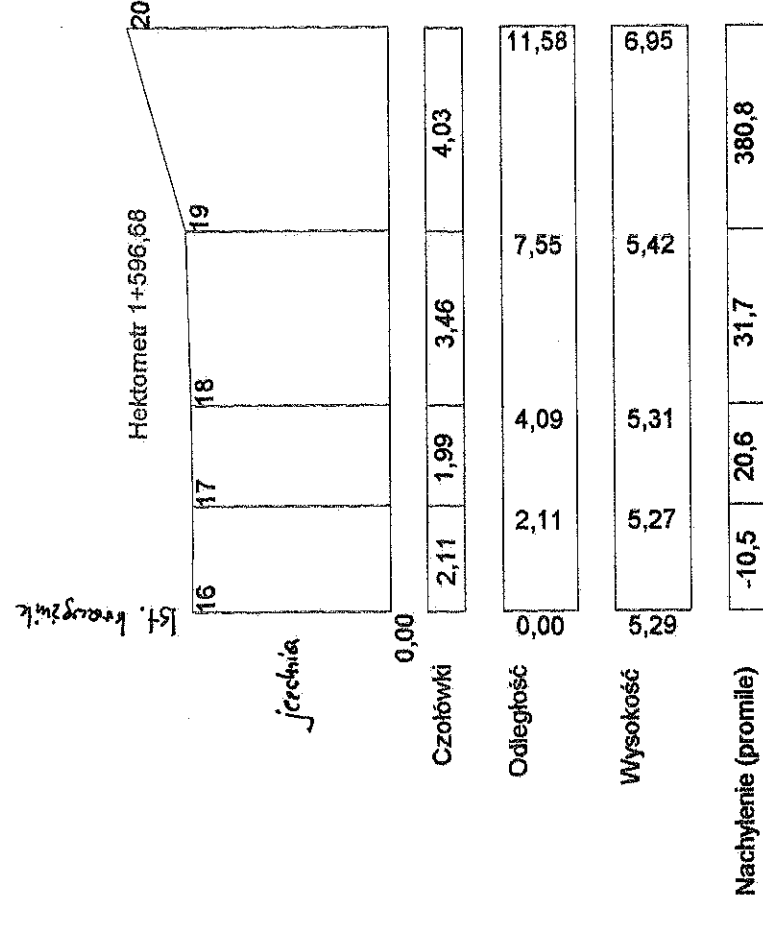
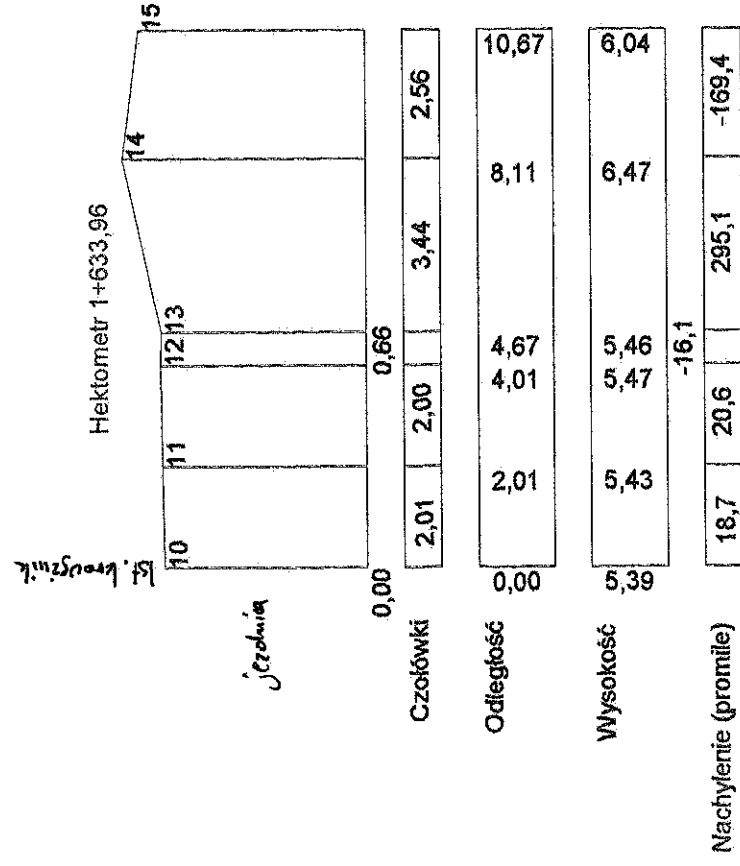
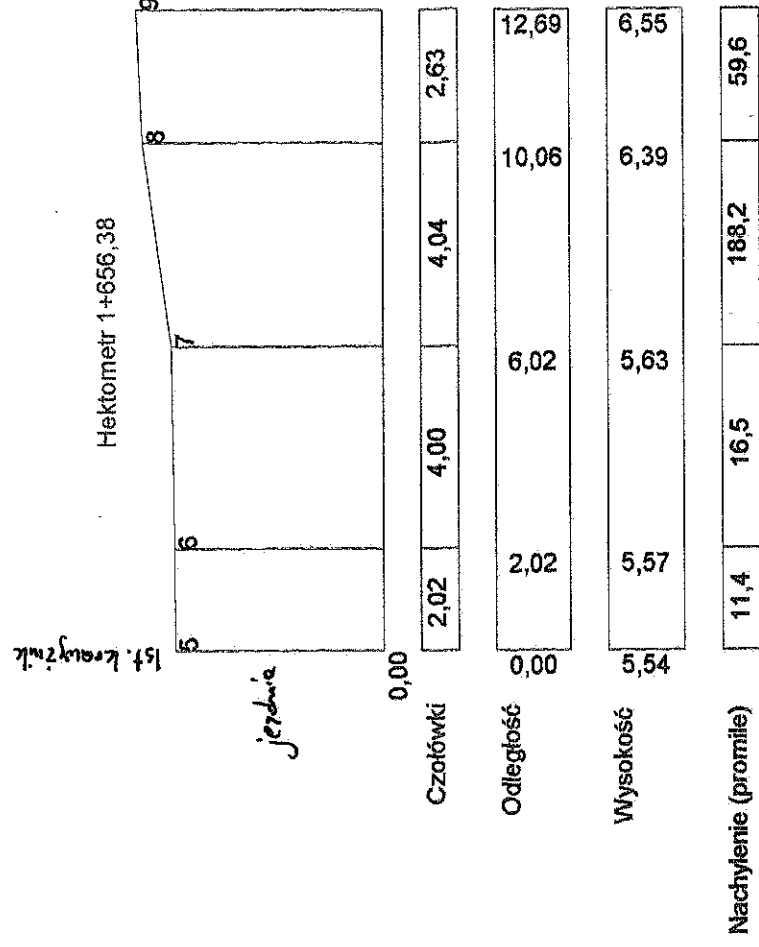
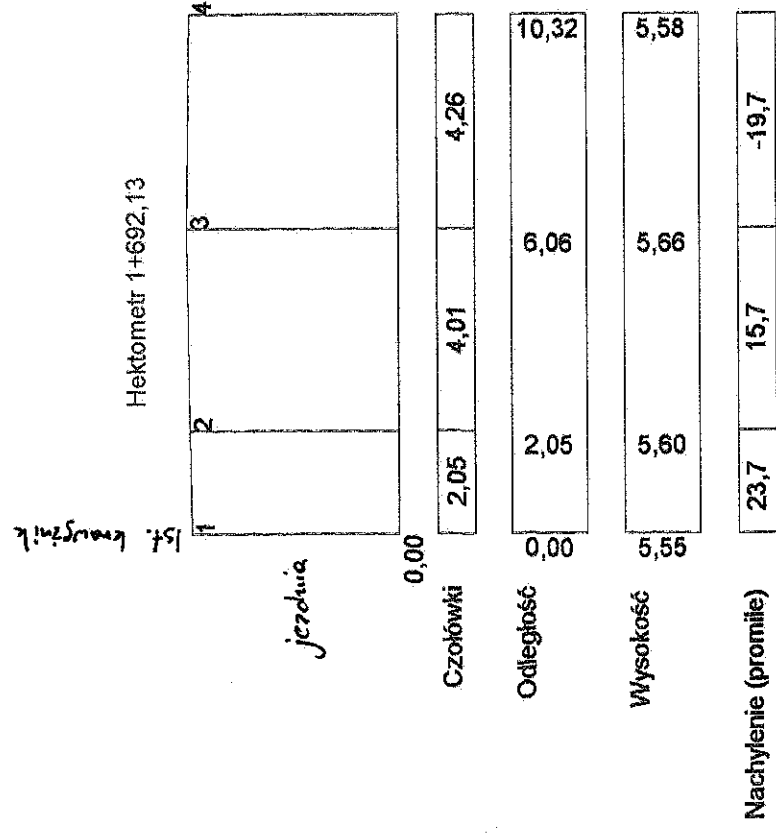
Pomiar istniejącej niwelety terenu ul. Grunwaldzkiej
- pod budowę ścieżki rowerowej



Pomiar istniejącej niwelety terenu ul. Grunwaldzkiej
- pod budowę ścieżki rowerowej



Pomiar istniejącej niwelety terenu ul. Grunwaldzkiej
- pod budowę ścieżki rowerowej



sporządził, dn. 01 - 2008

G E O D E T A

Jan Bartkowiński
upr. zaw. nr 8765